

**Adopted by:**  
**Stanly County**  
**Date: December 3, 2012**

**City of Albemarle**  
**Date: November 19, 2012**

**Town of Badin**  
**Date: December 11, 2012**

**Town of New London**  
**Date: December 4, 2012**

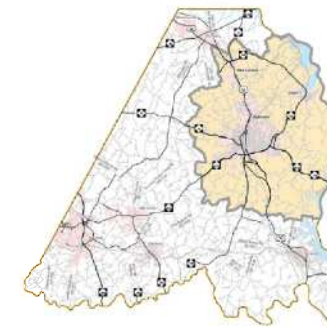
**NCDOT**  
**Date: February 7, 2013**

**Endorsed by:**  
**Rocky River RPO**  
**Date: January 17, 2013**

**Recommended by:**  
**Transportation Planning Branch**  
**Date: January 18, 2013**

**NOTES:**

See  
Stanly County  
CTP



# Albemarle, Badin, and New London










Stanly County  
North Carolina

## Comprehensive Transportation Plan

Plan date: October 22, 2012

- Sheet 1 **Adoption Sheet**
- Sheet 2 **Highway Map**
- Sheet 3 **Public Transportation  
and Rail Map**
- Sheet 4 **Bicycle Map**
- Sheet 5 **Pedestrian Map**

### Legend

-  Schools
-  Airports
-  Roads
-  Railroads
-  Rivers and Streams
-  Water Bodies
-  Municipal Boundary
-  Planning Boundary
-  County Boundary



Sheet 1 of 5

Base map date: November 2011

Refer to CTP document for more details

